

République Démocratique du Congo
COMMISSION NATIONALE DE LUTTE ANTIMINES

Centre Congolais de Lutte Antimines

Centre Congolais de Lutte Antimines

C.C.L.A.M.



Implementation of Article 5 of the Convention on the prohibition of Anti-Personnel Mines

Situation of the Democratic Republic of Congo

I. PRESENTATION PLAN

1. Hazardous areas situation – January 2014
2. Evolution of Hazardous areas since NLCS
3. Work done on Hazardous areas per year
4. Land release methodologies since NLCS
5. Current Hazardous areas situation – December 2017
6. Evolution of Hazardous areas and projection
7. Pollution map
8. Devices destroyed since NLCS
9. MRE since NLCS
10. Victims since NLCS
11. Relation between MRE and Victims
12. Conclusion

Centre Congolais de Lutte Antimines

1. Hazardous areas situation – January 2014

- 130 SHAs (1'823'292m²) : Servey repport 2012
- ARU (ITURI) and DUNGU (Haut-Uele) : two territories not surveyed in 2012
- One major security challenge in the northeastern part of DRC covering the affected Territories of BENI and ITURI

REMARKS

Some data used during NLCS has been updated, the 130 area in NLCS had a total of 1'823'292m², after verification, it appeared that the right number is 2'126'763m² (+303'471m²). Some zones didn't have the correct area.

Evolution since NLCS

| 2014 | | 2017 | | Difference | |
|-----------|---------|---------|---------|------------|---------|
| Area m2 | Nb area | Area m2 | Nb area | Area m2 | Nb area |
| 2,126,763 | 130 | 498,598 | 33 | -1,628,165 | -97 |
| | | | | -77% | |

Centre Congolais de Lutte Antimines

2. Evolution of Hazardous areas since NLCS

Some important prerequisites

- Systematic cleaning of the database
- streamlining of the coordination function :
 - ✓ Quality management (quality control and quality assurance)
 - ✓ Efficient task management

New zones since NLCS

| Location | Sum of Area M2 | Nb area |
|--------------------|----------------|----------|
| Maniema | 74726 | 2 |
| Lubutu | 74726 | 2 |
| HZ-2832 | 4284 | 1 |
| HZ-2833 | 70442 | 1 |
| Nord Kivu | 50 | 1 |
| Beni | 50 | 1 |
| HZ-2831 | 50 | 1 |
| Nord Ubangi | 15100 | 2 |
| Businga | 100 | 1 |
| HZ-2798 | 100 | 1 |
| Mobayi Mbongo | 15000 | 1 |
| DA-1406 | 15000 | 1 |
| Tshopo | 3200 | 1 |
| Ubundu | 3200 | 1 |
| HZ-2839 | 3200 | 1 |
| Grand Total | 93076 | 6 |

Centre Congolais de Lutte Antimines

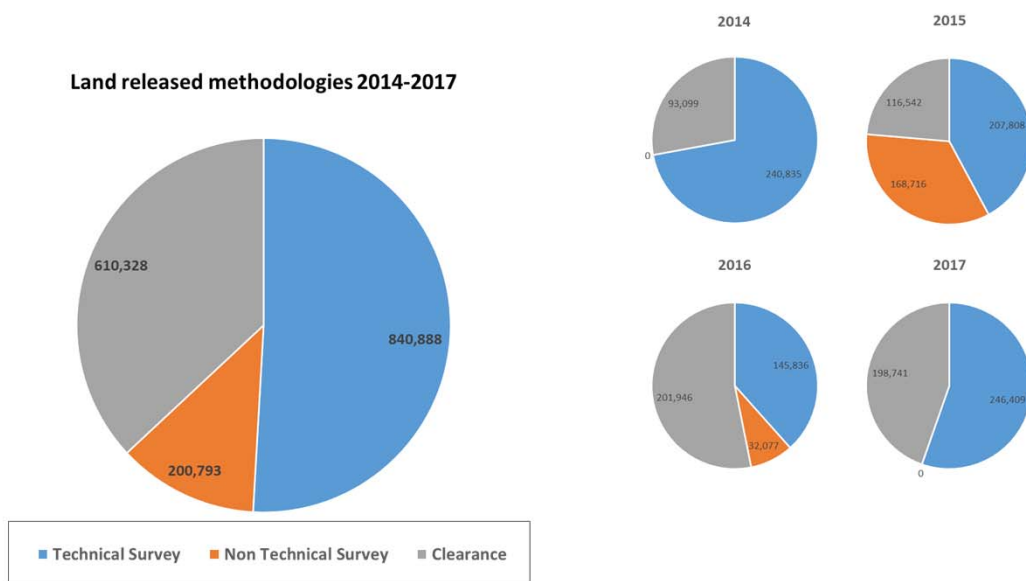
3. Work done on Hazardous areas per year

| Year | m2 cleared | | | | Mines | | | m2/mine |
|--------------|------------------|----------------------|----------------|------------------|------------|------------|------------|-------------|
| | Technical Survey | Non Technical Survey | Clearance | TOTAL | AP | AV | TOTAL | |
| 2014 | 240,835 | 0 | 93,099 | 333,934 | 49 | 130 | 179 | 1866 |
| 2015 | 207,808 | 168,716 | 116,542 | 493,066 | 36 | 49 | 85 | 5801 |
| 2016 | 145,836 | 32,077 | 201,946 | 379,859 | 162 | 78 | 240 | 1583 |
| 2017 | 246,409 | 0 | 198,741 | 445,150 | 26 | 0 | 26 | 17121 |
| TOTAL | 840,888 | 200,793 | 610,328 | 1,652,009 | 273 | 257 | 530 | 3117 |

Centre Congolais de Lutte Antimines

4. Land release methodologies since NLCS

Land released methodologies 2014-2017



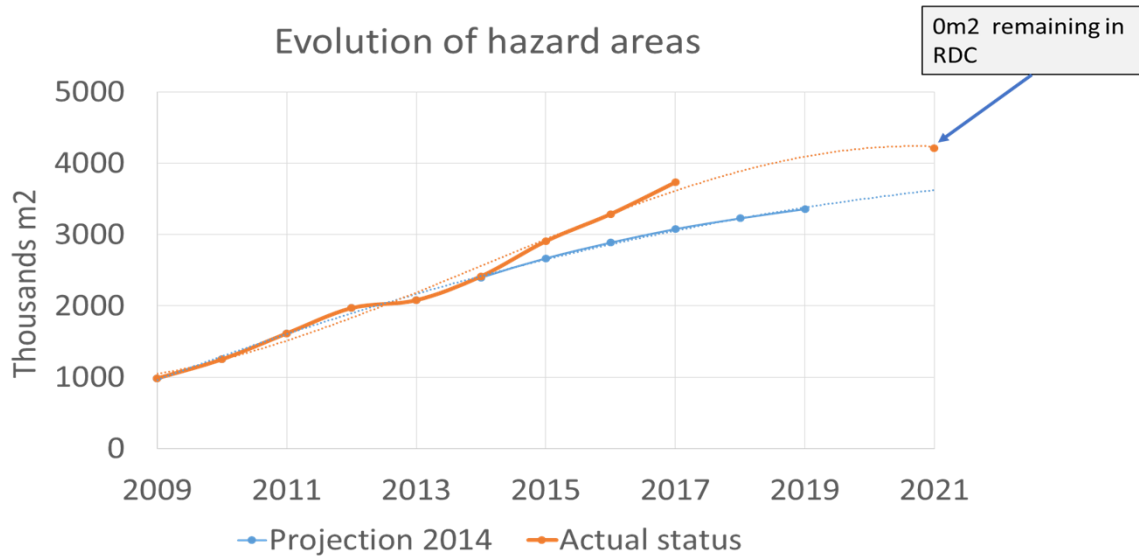
Centre Congolais de Lutte Antimines

5. Current Hazardous areas situation – December 2017 - Details

| Location | Sum of Area M2 | Nb area |
|--------------------|----------------|-----------|
| Ituri | 48471 | 5 |
| Aru | 28471 | 3 |
| DA-764 | 471 | 1 |
| HZ-2394 | 10000 | 1 |
| HZ-2692 | 18000 | 1 |
| Djugu | 5000 | 1 |
| HZ-2693 | 5000 | 1 |
| Irumu | 15000 | 1 |
| MA-17-3 | 15000 | 1 |
| Maniema | 74726 | 2 |
| Lubutu | 74726 | 2 |
| HZ-2832 | 4284 | 1 |
| HZ-2833 | 70442 | 1 |
| Nord Kivu | 5704 | 8 |
| Beni | 5704 | 8 |
| HZ-2691 | 285.5 | 1 |
| HZ-2694 | 456 | 1 |
| HZ-2695 | 1860 | 1 |
| HZ-2696 | 1250 | 1 |
| HZ-2698 | 442.5 | 1 |
| HZ-2701 | 1140 | 1 |
| HZ-2702 | 220 | 1 |
| HZ-2831 | 50 | 1 |
| Nord Ubangi | 163077 | 8 |
| Businga | 120100 | 2 |
| HZ-2798 | 100 | 1 |
| MA-180-1 | 120000 | 1 |
| Gbadolite | 3927 | 1 |
| DA-1403 | 3927 | 1 |
| Mobayi Mbongo | 15000 | 1 |
| DA-1406 | 15000 | 1 |
| Yakoma | 24050 | 4 |
| HZ-2714 | 19000 | 1 |
| HZ-2722 | 3300 | 1 |
| HZ-2723 | 1000 | 1 |
| HZ-2735 | 750 | 1 |
| Sud Ubangi | 174795 | 6 |
| Kungu | 174045 | 5 |
| DA-923 | 62832 | 1 |
| DA-928 | 78540 | 1 |
| DA-940 | 1257 | 1 |
| DA-970 | 19635 | 1 |
| DA-973 | 11781 | 1 |
| Libenge | 750 | 1 |
| MA-171-2 | 750 | 1 |
| Tshopo | 31825 | 4 |
| Ubundu | 31825 | 4 |
| DA-1287 | 1571 | 1 |
| DA-1290 | 7854 | 1 |
| HZ-2835 | 19200 | 1 |
| HZ-2839 | 3200 | 1 |
| Grand Total | 498598 | 33 |

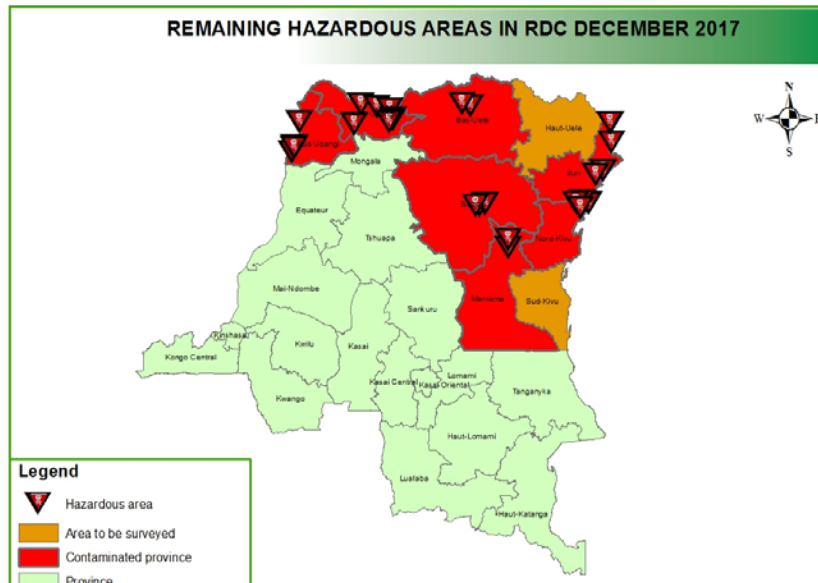
Centre Congolais de Lutte Antimines

6. Evolution of Hazardous areas and projection



Centre Congolais de Lutte Antimines

7. Pollution map



| Location | Total Area M2 | Sum Number of area |
|--------------------|---------------|--------------------|
| Bas Uele | 23562 | 2 |
| Ituri | 48471 | 5 |
| Maniema | 74726 | 2 |
| Nord Kivu | 5704 | 8 |
| Nord Ubangi | 232591 | 10 |
| Sud Ubangi | 174795 | 8 |
| Tshopo | 31825 | 4 |
| Grand Total | 591674 | 39 |

Centre Congolais de Lutte Antimines

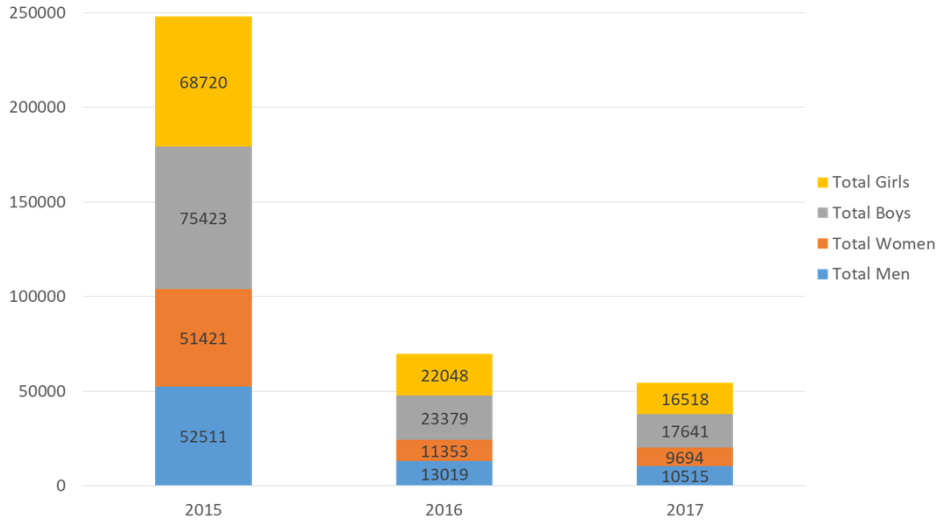
8. Devices destroyed since NLCS

| Year | AP | AT | UXO | Cluster | SAA |
|--------------|------------|------------|----------------|------------|------------------|
| 2014 | 49 | 130 | 57,289 | 22 | 1,391,571 |
| 2015 | 36 | 49 | 26,577 | 58 | 992,077 |
| 2016 | 162 | 78 | 54,350 | 22 | 1,201,859 |
| 2017 | 26 | 0 | 19,694 | 242 | 616,217 |
| TOTAL | 273 | 257 | 157,910 | 344 | 4,201,724 |

Centre Congolais de Lutte Antimines

9. MRE since NLCS

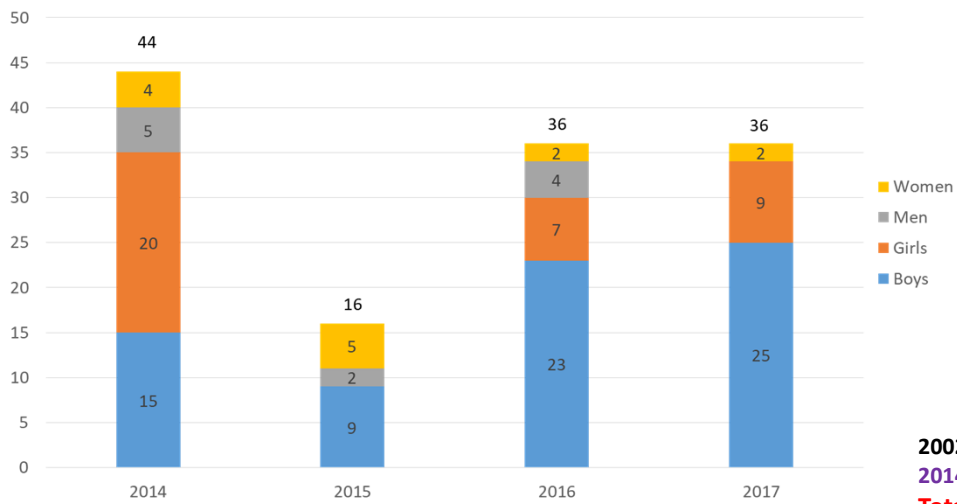
Mine Risk Education per Gender 2014-2017



Centre Congolais de Lutte Antimines

10. Victims since NLCS

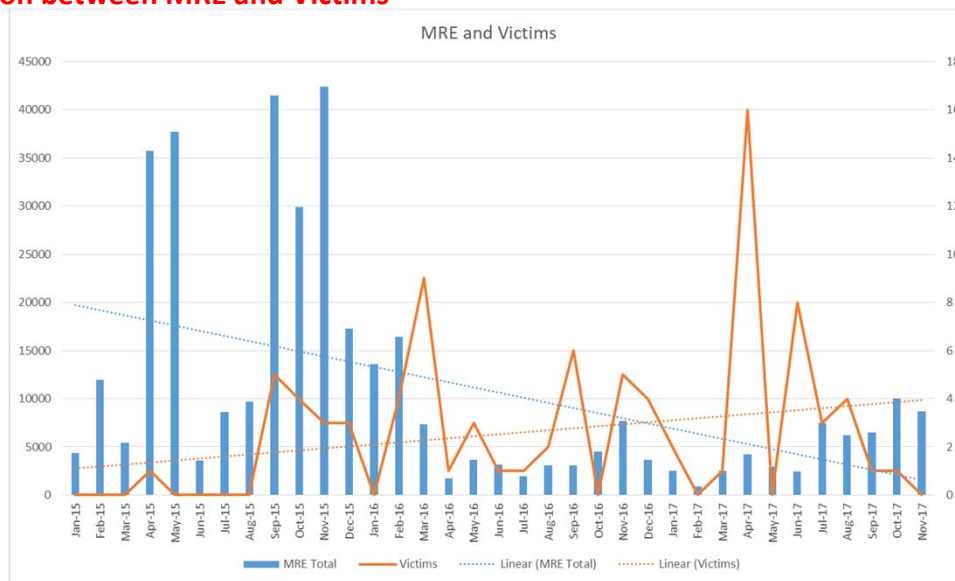
Victims per Gender 2014-2017



2002-2013: 2.563 Victims
2014-2017: 132 Victims
Total : 2.695 Victims

Centre Congolais de Lutte Antimines

11. Relation between MRE and Victims



Centre Congolais de Lutte Antimines

12. Conclusion

- Development of the very short term strategy 2018-2019

- Some challenges:

- ❖ Verification of the dimensions of the contaminated areas underestimated by the survey report (our thanks to NPA for its implication in carrying out this verification)
- ❖ Finalization of the survey in two Territories (ARU and DUNGU)
- ❖ Securing of the affected areas in BENI Territory and one territory of ITURI Province

- Need for financial support from donors

Our thanks to the donors and all the operators who support us in the implementation of article 5 (UNMAS, NPA, MAG, DCA, HI and all national organizations)

Centre Congolais de Lutte Antimines



Thank you !

Centre Congolais de Lutte Antimines