



ECUADOR UPDATES ON ARTICLE 5 IMPLEMENTATION

Ministerio
de Defensa Nacional

Year	Province	Initial Planning (31-Dec-07)		PLANNING			Remarks
		Mined Zones Closed	Complete	Area to be cleared (estimated)	# Mines to be destroyed (estimated)	Progress to date	
2009	MS	2	0	15.362,50	23	100	2 Zones Closed Accomplishment Apr-10.
2010	MS	9	1	7.196,25	75	100	9 Zones Closed, accomplishment May-13
2011	ZCh	-	1	-	-	100	9 Zones Closed MS, accomplishment Aug-2013
	MS	9	-	13.056,25	32	-	9 Zones Closed Accomplishment Nov-11
2012	MS	9	0	12.029,00	164	100	11 Zones Closed Accomplishment Oct-12
2013	MS	11	0	12.029,00	164	100	9 Zones Closed Accomplishment May-12.
2012	EO	1	0	12.000,00	n/d	100	
	L	8	0	31.156,04	635	-	

(Art. 5) According with last extension request (2008) ECUADOR has fulfilled 100 % of the planning



ARTICLE 5 CONSIDERATIONS



EXTENSION REQUESTED DATE: NOVEMBER 2008
DEADLINE: OCTOBER 2017
YEARS REMAINING: 3 YEARS 10 MONTHS
MINE ZONES IDENTIFIED: 178
MINE ZONES CLOSED: 153
MINE ZONES PENDING: 25
ESTIMATED DEMINING WORK FOR THE NEXT TWO YEARS: 121.483 MTS 2 APROX (52,17%)



ORIGINAL CHALLENGE VS CHALLENGE TODAY

Prov	ORIGINAL CHALLENGE		PROGRESS OF THE PROJECT					CHALLENGE TODAY		
	Est. Area	Mines #	MINED AREAS RELEASED (m2)		DEVICES DESTROYED			Est. Area	Mines #	Deadline date
			By mine clear.	By Cancel.	Mines	R	W	NPC	M	
El Oro	90.992	165	61.314	42.000	273	1	0	0,00	0,00	11/05/12
Loja	56.030	707	45.541	20.772	72	1	633	0,00	0,00	28/06/12
Zam Chiri	173.714	5.007	3.939	0,00	1	0	0	75.919	4.068	30/09/17
Mar Sant	429.407	16.228	129.202,95	0,00	5.596	11	1407	146.941,50	7.902	11/05/17
Past	10.000	29	19.020	0,00	0	0	0	10.000	29	11/05/14
TOT.	760.143	22.192	259.175,84	62.772	5.942	13	2040	232.860,50	11.999	30/09/17



STOCKPILE DESTRUCTION (DESTROYED MINES CHART)

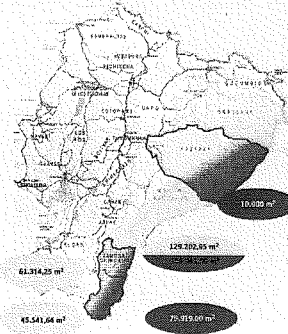
(Fulfilling the commitment of the meeting of the Standing Committees Ottawa Convention, held in Geneva - Switzerland 27 to 31 May 2013)

TYPE OF MINE	QUANTITY	ORIGEN	DATE OF DESTRUCTION
Antipersonnel P T-AB-1	640	Brasil	SEPT 27 - OCT 1
Antipersonnel P P-4B	22	Spain	SEPT 27 - OCT 1
Antipersonnel P PMD-6M	6	Former Soviet Union	SEPT 27 - OCT 1
Antipersonnel P PRB-M35	6	Belgium	SEPT 27 - OCT 1
Antipersonnel P VS-50	126	Singapur	SEPT 27 - OCT 1
Total	800		



HUMANITARIAN DEMINING SITUATION

Updated: Oct-013



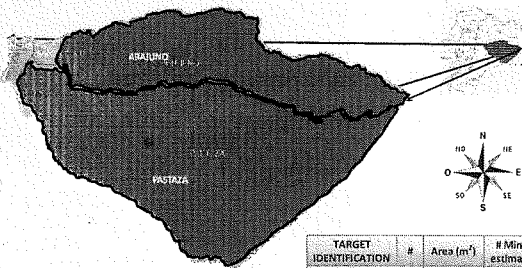
2000 - 2006	2007 - 2013	2014 - 2015
116.278,89	142.896,95	232.860,50
PERSONNEL EMPLOYED		
80 DEMINERS PER MONTH	150 DEMINERS PER MONTH	150 DEMINERS PER MONTH
# MINES DESTROYED	# MINES DESTROYED	# MINES DESTROYED
4.486	1.370	11.999
POPULATION INVOLVED		
1'972.874 (ECU)		

GOALS TO BE MET UNTIL 2017

Province	Area m2 (estimated)	# Mines (estimated)	# Targets
Morona Santiago	146.941,50	7.902	9
Pastaza	10.000,00	29	10
Zamora	75.919,00	4.068	6
Chinchepe			
TOTAL	232.860,50	11.999	25



Current Challenge Province: Pastaza

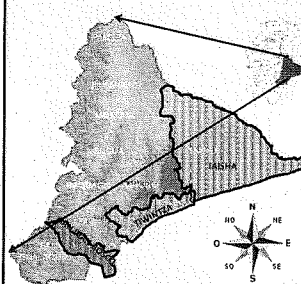


POPULATION INVOLVED - ETNIAS SHUAR AND ACHUAR
29.550 hab. (Abaluzo - Pastaza)

TARGET IDENTIFICATION	#	Area (m ²)	# Mines estimated
Comonaco	4	4.000,00	
Ceñán	1	1.000,00	15
Curientes	1	1.000,00	14
Tigre	4	4.000,00	
TOTAL	10	10.000,00	29

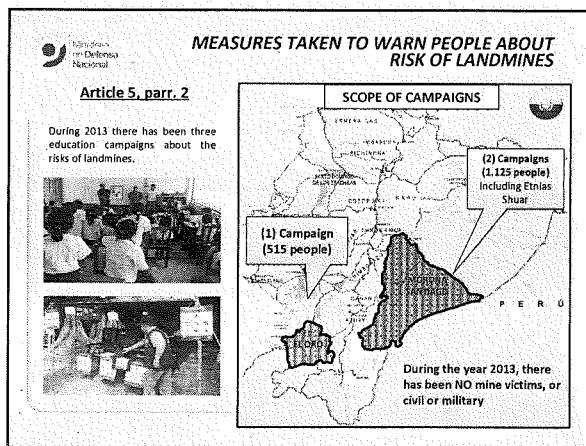
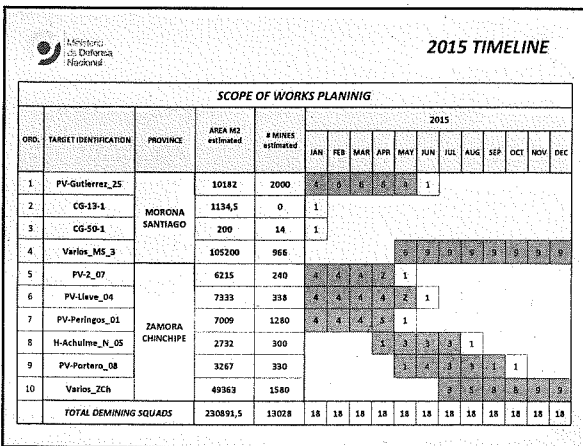
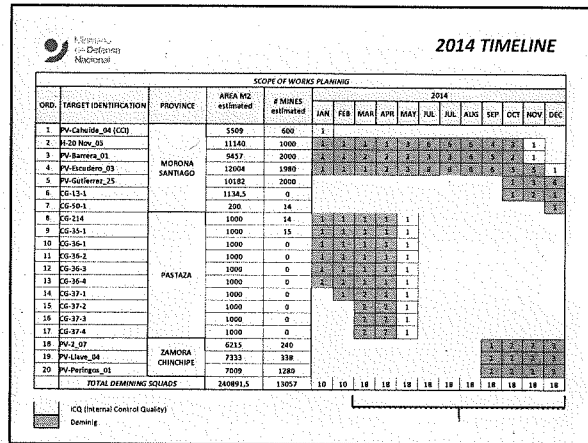
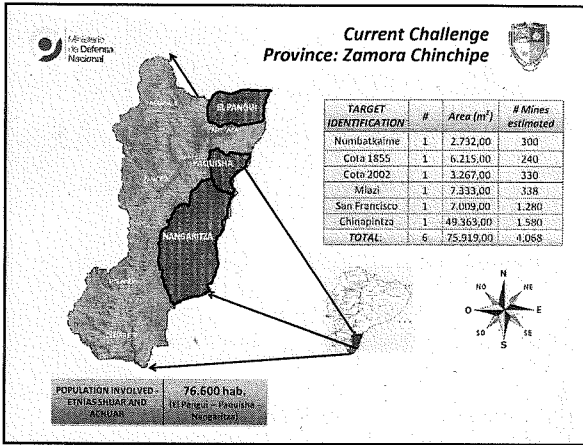


Current Challenge Province: Morona Santiago



POPULATION INVOLVED - ETNIAS SHUAR AND ACHUAR
10.126 hab. (Tiwintza - San Juan Bosco)

PROVINCE	TARGET IDENTIFICATION	AREA m2	# MINES estimated
MORONA SANTIAGO	H-20 Nba_05	10.918,00	944
	PV-Baerona_01	7.957,00	1998
	PV-Escudero_03	11.584,00	1980
	PV-Gutierrez_25	10.182,00	2000
	CG-13-1	800,00	0
	CG-50-1	700,00	14
	Vaiba_M5_3	99.000,00	881
	CG DC 3	2.000,00	50
	CG DC 4	4.200,00	35
	TOTAL	9	146.941,50





Ecuador - Peru walking together

COLLABORATION ON HUMANITARIAN DEMINING

- Data transfer (100% Targets, dangerous areas)
- Medical evacuation (1).
- Training and education (2 Deminers Course, 1 Demining Supervisors Course, 1 Jungle Demining Workshop)
- Demining operations (1, Ongoing Demining Binational Exercise: 4 - 15 Dec)
- Shaping the Humanitarian Demining Binational Unit.



Ministerio de Defensa Ecuador

GEOGRAPHIC SCENARIO



