



Land Release

GICHD
4th June 2008



What is the Problem?

- **Mine problem inflated by magnitudes**
 - < 3% of cleared land contains mines/UXO
- **Few resources – vast areas to release**
- **Time pressure**
 - AP Mine Ban Treaty requirements
 - Rapid road clearance requirement
- **Conservatism**
 - Limited understanding about scope of problem
 - Poorly developed survey concepts favouring conservative output
 - Poorly developed decision-making tools
 - Limited knowledge about output from tools (survey/clearance)
 - Fear of violating APMBC and IMAS
 - No incentive for increasing efficiency and improving concepts

© GICHD

Research objectives



- **Understand how mines and UXO affect society**
- **Identify key principles of national policy**
- **Develop a methodology that promotes increased land release from general approaches and technical surveys**
- **Streamline non-technical and technical survey**
- **Develop appropriate management and decision-making instruments**

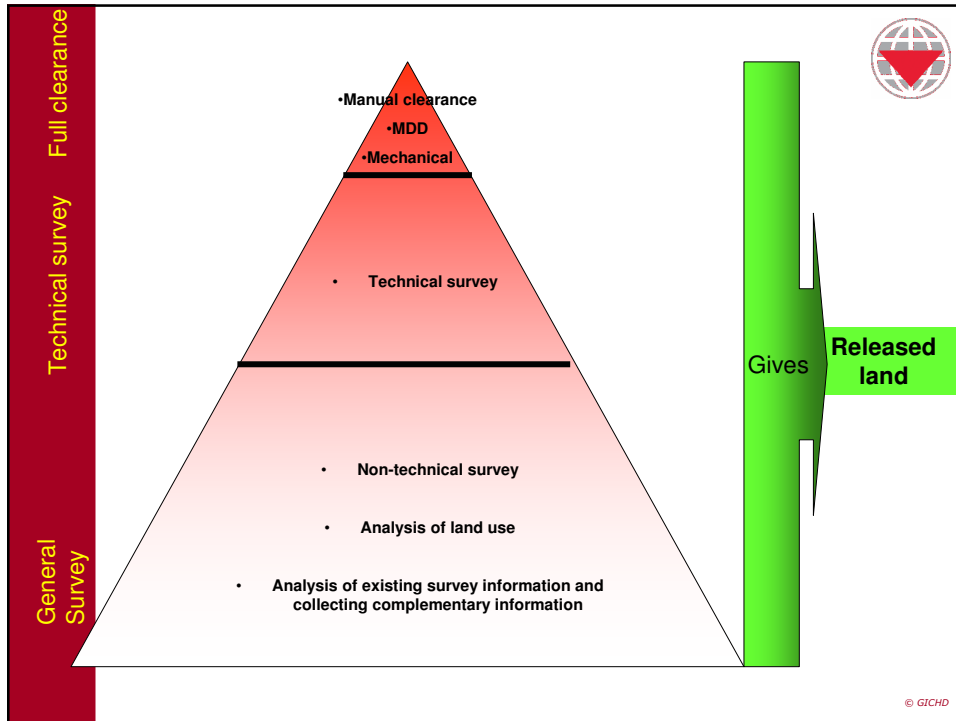
© GICHD

Potential outputs



- **Land release rates significantly improved**
- **Significant increase in removed mines**
- **Enable countries to resolve mine problem within reasonable timeframes**
- **Ensure effective use of resources**
- **Define a framework for States to deliver compliance with APMBC**

© GICHD



Land Release:

A guide for mine and ERW affected countries

GICHD | CIDHG

© GICHD

Land Release (non-technical) publication - Nov 2007



- **Significant areas still being cleared without finding hazards**
- **Analysis of 6 countries undertaking land release.**
- **Development of common threads and comparative analysis**
- **Terminology raised as an issue**

© GICHD

Broad principles



- 1. A formal, well-documented and recorded process of investigation into the mine/ERW problem;
- 2. **Well-defined and objective criteria for the reclassification of land;**
- 3. A high degree of community involvement and acceptance of the decision making;
- 4. A formal process of handover of land prior to the release of land;
- 5. An ongoing monitoring mechanism after the handover has taken place;
- 6. A formal national policy addressing liability issues; and
- 7. A common set of terminology to be used when describing the process.

© GICHD

Well-defined and objective criteria



- o No original data on mine laying exists.
- o No previous accidents.
- o No previous fortification facilities/barriers showing mine/ERW existence.
- o The area has not been used for fighting or military purposes.
- o No detonation in areas exposed to fire.
- o No indicators of mines (marking, casing material etc).
- o The above criteria are confirmed by survey teams and through conversations with contact persons.
- o If area is in use, analyse and document the use of the area. Confirm that there have been no detonations by people, animals or fire and no evidence of mines/ERW has been seen by the users.

© GICHD

Use of land



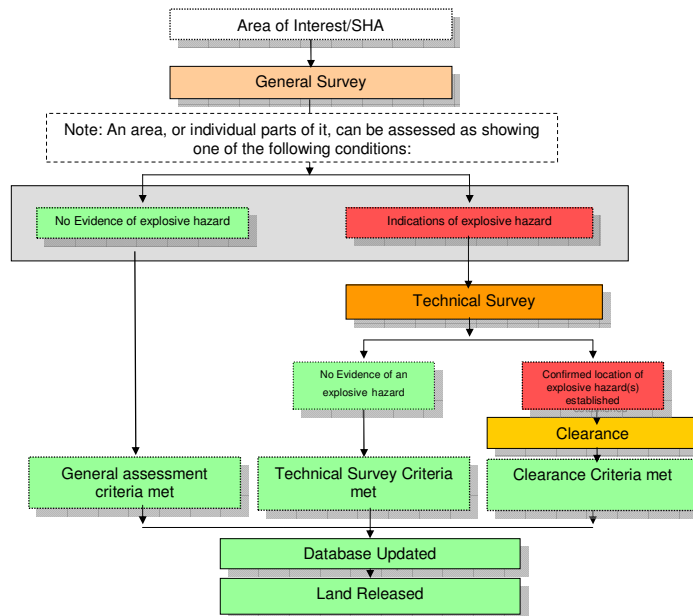
© GICHD

Use of land



- NOT a criteria for land release in itself
- People using land – does not imply a tolerable risk level
 - may not have a choice
 - may have wrong perception of threat
- By using land, locals collect information about the mine situation (survey)
- However, a very dangerous survey method
- Nevertheless, a useful instrument to gather data on land
- Degree of use needs to be quantified

© GICHD

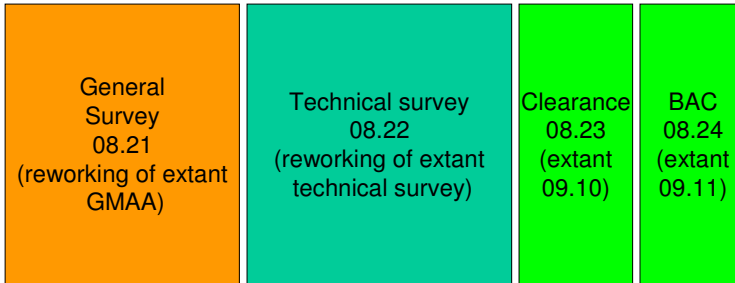


© GICHD

Stages of the process - Land release



Land Release 08.20
(new)



Information Management
(rework of extant 08.10 & draft 05.10)

© GICHD

Questions?



© GICHD