
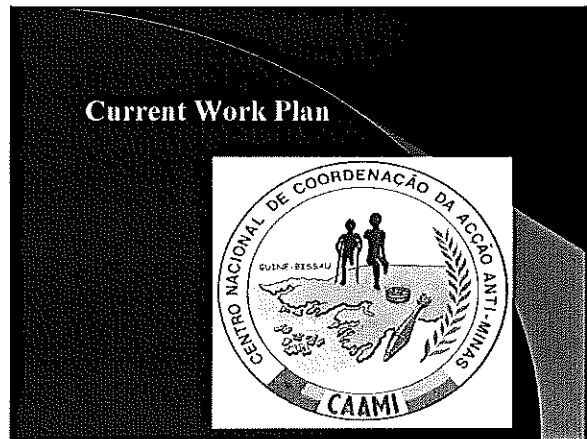



### CLEARANCE

NGO-HUMAID/LMA	48 DEMINERS
NGO-LUTCAM/CGD	48 DEMINERS
✓ Landmines	2.626 A/P
✓ Landmines	110 A/T
✓ Cleared Area	2.271.968,98 m <sup>2</sup>

### Landmine Impact Survey

- The preliminary opinion collection for Landmine Impact Survey (LIS) was executed by CAAMI at the end of 2006. On this process of information collection and analysis identified over 277 communities contaminated by mines and ERW and the new information from conflict area was integrated. The second phase of LIS:
  - ✓ UNDP launched tender in 15 June 2007;
  - ✓ Planned commencement date in October 2007 by land Mine Action NGO;
  - ✓ Planned completion date in May 2008
  - ✓ National Strategic Plan to be finalized in July 2008.



### Manual Mine Clearance - Buruntuma

A/C m2	A/P	A/T	UXO <12.7mm	Kg Metal remove
218.036	70	51	18	78.356,70

### S. Domingos - Northern Border

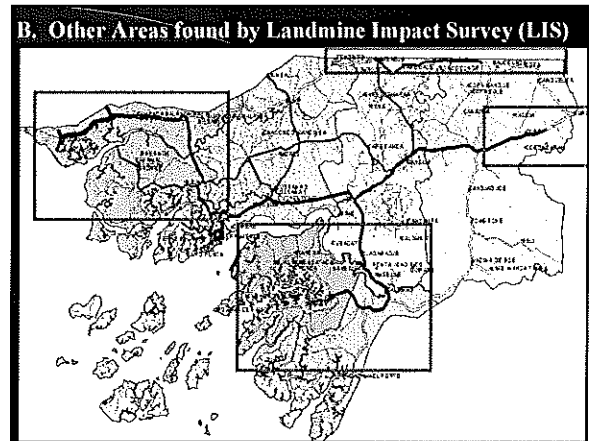
- At the end of 2007 we launched LUTCAM NGO to start clearance operations in S. Domingos sector in our common border to Senegal (the famous Barraca Mandioca). At this time NGO Lutcam started marking the danger areas and sensitize the local Population including the former MFDC rebels and Senegalese's Authorities to facilitate their Clearance activities.



## Future Work Plan

### A- Minefields in Quinara region (South province)

- Was identified two minefields in this region from Liberation war and 1998/99 conflict.
- We planned to start clearance there after raining season and we expect International support.



## ERW Problem

Bissau was declared free of landmines on 16 August 2006 but the ERW contamination in Bissau and surrounding communities still constitutes a threat to the population.